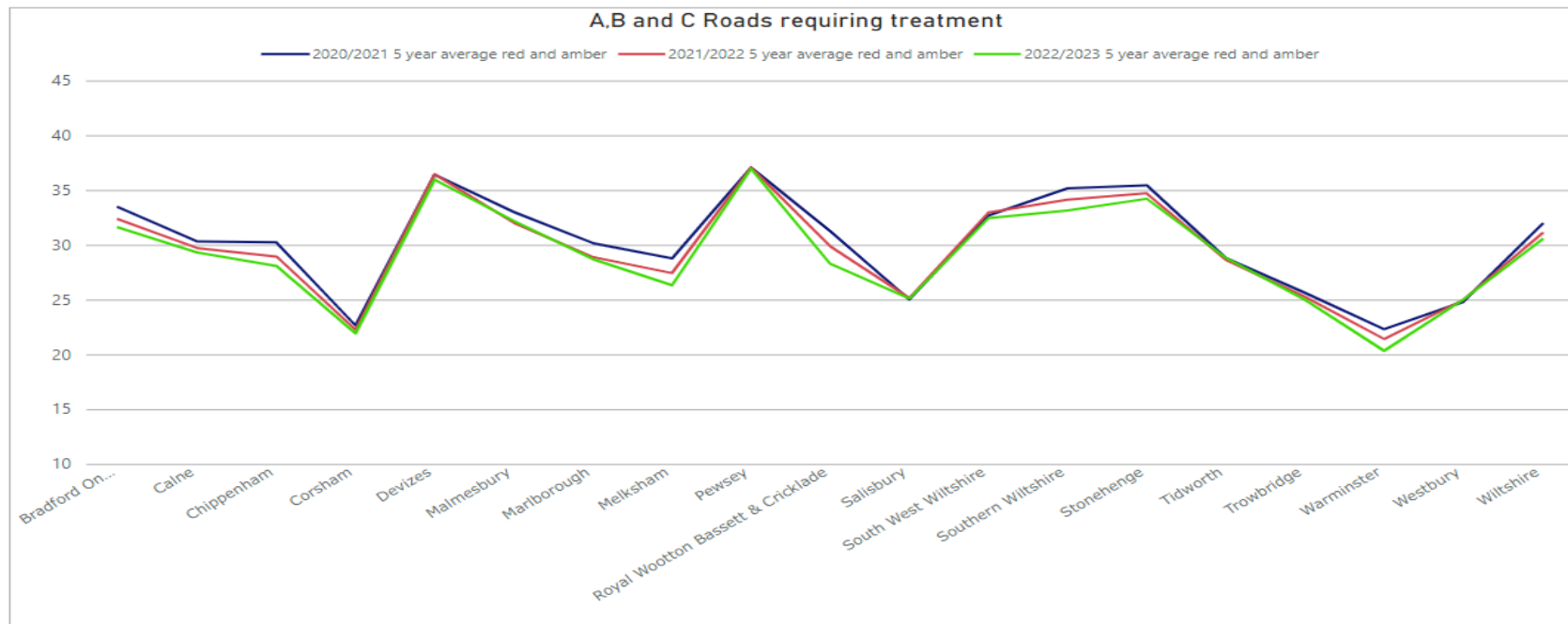


**Wiltshire Highways  
Maintenance Programme  
2023/24 – 2029/2030**

**Southern Wilts Area Board  
First rev**

## CURRENT CONDITION BY AREA BOARD

## TOTAL % OF THE ADOPTED NETWORK REQUIRING MAINTENANCE



A 5 year average is used to monitor the condition of the network due to the surveying regime of undertaking a 50% network length

The graphs show that even with a deteriorating network the targeted maintenance schemes are generally improving the overall condition of the roads within Wiltshire, a rolling 5 year programme and funding process is designed to allocate resources to those areas with a higher percentage of poor roads based on their network length.

**The target is for all area boards to be at the same low level of around 20% of the network requiring some form of maintenance**

The current hyperinflation situation following the war in Ukraine has seen unprecedented increases of greater than 20% in the cost of Highways Major Maintenance works over the last year leading to a reduction in the amount of surfacing and surface dressing works that we have been able to undertake. It is anticipated that costs will continue to rise over the next year at least, with no corresponding increase in investment, indeed indications are that a reduction in Central Government funding to Local Highway Authorities may be forthcoming. Wiltshire Highways will continue to work to obtain the best value for money and maintain the highway network under these challenging conditions. The following pages detail the schemes that have been considered in the forward plan in priority order for each treatment type.

## SURFACING &amp; CARRIAGEWAY REPAIRS

ID	Road Number	Lifecycle Number	General Description	Extents	Treatment
977109	C56	SOUT_21_0001	C56 PORTWAY - A345 BEEHIVE RBT NORTHEAST TO PORTWAY RBT	A345 BEEHIVE RBT NORTHEAST TO PORTWAY RBT	SURFACING
976877	C336	SOUT_23_0009	C336 - TUNNEL HILL LIGHTS LANE 30 MPH TO FOLLY LANE (ALDERBURY)	30 MPH TO FOLLY LANE (ALDERBURY)	SURFACING
977082	C333	SOUT_24_0004	CROCKFORD ROAD WEST GRIMSTEAD	30 MPH NORTHEAST TO CHAPEL HILL (WEST GRIMSTEAD)	SURFACING
976215	A338	SOUT_24_0002	A338 - A30 ROUNDABOUT TO JUNC C287 TO FORD	A30 ROUNDABOUT TO JUNC C287 TO FORD	CARRIAGEWAY REPAIRS
979277	UC222901	SOUT_21_0003	CHURCH ROAD FARLEY	CHURCH ROAD FARLEY	SURFACING
976757	C12	SOUT_23_0011	HOMINGTON ROAD COOMBE BISSETT	A354 COOMBE BISSETT TO 30 MPH LIMIT	CARRIAGEWAY REPAIRS
976868	C333	SOUT_23_0016	BUTTER FURLONG ROAD	30 MPH NORTHEAST TO CHAPEL HILL (WEST GRIMSTEAD)	SURFACING
979041	A30	SOUT_25_0001	A30 - THE PHEASANT HOTEL TO JUNC A30/A343	THE PHEASANT HOTEL TO JUNC A30/A343	CARRIAGEWAY REPAIRS
976210	A338	SALI_20_0001	A338 - DOWNTON ROAD (BRITFORD ROAD)	END OF DUAL C/WAY N.BOUND TO ENT. TO BRIDGE FARM	SURFACING
976170	A30	SOUT_25_0006	WINTERSLOW FIRST JUNCTION AREA	END OF DUAL CARRIAGEWAY TO THE PHEASANT HOTEL	SURFACING
976162	A30	SALI_25_0005	A30 - WEEPING CROSS RBT TO BISHOPDOWN RBT	WEEPING CROSS RBT TO BISHOPDOWN RBT	SURFACING
979165	UC192607	SOUT_21_0006	UC EYRES DRIVE, ALDERBURY	EYRES DRIVE (EAST OFF AVON DRIVE) ALDERBURY	SURFACING
979272	UC172702	SOUT_25_0006	OLD ROAD, ALDERBURY	OLD ROAD (C324 SE TO 30 MPH ALDERBURY)	SURFACING
976205	A338	SOUT_26_0002	A338 SALISBURY ROAD AND THE HEADLANDS	BRAEMORE RD (30MPH TO 60MPH) DOWNTON	CARRIAGEWAY REPAIRS
977213	UC242501	SOUT_26_0006	MILESS LANE (ASHMORE LANE SE TO A27) WHITEPARISH	MILESS LANE (ASHMORE LANE SE TO A27) WHITEPARISH	CARRIAGEWAY REPAIRS

ID	Road Number	Lifecycle Number	General Description	Extents	Treatment
979273	C289	SOUT_26_0009	THORNEYDOWN ROAD WINTERBOURNE GUNNER	C285 WINTERBOURNE GUNNER TO RAILWAY BRIDGE	SURFACING
979168	UC162401	SOUT_24_0006	UC CHARLTON LOOP ROAD OFF A338, DOWNTON	CHURCH LANE (A338 EAST TO LOWER ROAD) CHARLTON	CARRIAGEWAY REPAIRS
976728	B3079	SOUT_FF_2203	B3079 - A36 (TRUNK ROAD) TO B3079 (2ND SLIP)	A36 (TRUNK ROAD) TO B3079 (2ND SLIP)	SURFACING
979227	UC242305	SOUT_FF_2201	THE GREEN (ASHMORE LANE SE A27) WHITEPARISH	THE GREEN (ASHMORE LANE SE A27) WHITEPARISH	SURFACING
979297	C324	SOUT_FF_2204	C324 - CROCKFORD RD EAST TO CHURCH LN (WEST GRIMSTEAD)	CROCKFORD RD EAST TO CHURCH LN (WEST GRIMSTEAD)	CARRIAGEWAY REPAIRS
979298	C321	SOUT_FF_2205	C321 - 30 MPH NORTHWEST TO 30 MPH PITTON	30 MPH NORTHWEST TO 30 MPH PITTON	SURFACING

**SURFACE TREATMENT**

ID	Road Number	Lifecycle Number	General Description	Extents	Treatment
977071	C321	SOUT_23_0002	C321 -PITTON ROAD	30 MPH PITTON TO A30 FIGSBURY RING	SURFACE TREATMENT
979167	UC233303	SOUT_23_0008	PINCROFT LANE, WINTERSLOW	UC NORTH OF MIDDLE WINTERSLOW NE TO C335	SURFACE TREATMENT
977080	C331	SOUT_23_0005	GRIMSTEAD ROAD	30 MPH EAST GRIMSTEAD NORTH TO 30 MPH FARLEY	SURFACE TREATMENT
979034	UC222904	SOUT_23_0006	BEN LANE, FARLEY	BEN LANE (30 MPH FARLEY TO C289 FARLEY)	SURFACE TREATMENT
979033	UC202003	SOUT_23_0001	GOGGS LANE, REDLYNCH	GOGGS LANE (QUAVEY ROAD NORTHEAST TO 30 MPH) LOVER	SURFACE TREATMENT
976857	C321	SOUT_23_0012	POPES DRIVE / CLARENDON ROAD	30 MPH LIMIT ALDERBURY TO JUNCTION C289	SURFACE TREATMENT
976166	A30	SOUT_23_0015	A30 - TWO MILE HILL LAVERSTOCK PHASE 1	RBT A30/A338 TO OLD MALTHOUSE LANE	SURFACE TREATMENT

ID	Road Number	Lifecycle Number	General Description	Extents	Treatment
976759	C12	SOUT_24_0005	C12 - C12 Y JUNCTION SOUTH TO UC TO NUNTON DROVE	C12 Y JUNCTION SOUTH TO UC TO NUNTON DROVE	SURFACE TREATMENT
976850	C319	SOUT_26_0003	C319 -NEW ROAD (LANDFORD)	COUNTY BOUNDARY NORTHEAST TO B3079 XRDS (LANDFORD)	SURFACE TREATMENT
979172	UC192107	SOUT_24_0007	THE ROW/LANGFORD LANE, REDLYNCH	LANGFORD LANE (MUDDYFORD TO TEMPLEMANS FARM) REDLYNCH	SURFACE TREATMENT
979051	A338	SOUT_25_0002	A338 - COUNTY BOUNDARY TO 30MPH DOWNTON	BRAEMORE RD (COUNTY BOUNDARY TO 30MPH) DOWNTON	SURFACE TREATMENT
976723	B3079	SOUT_25_0003	B3079 BROOMHILL AND LYNDHURST ROAD	HAMPSHIRE BOUNDARY NORTH TO C319 XRDS	SURFACE TREATMENT
976137	A27	SOUT_25_0005	A27 – BRINKWORTH ROAD WHITEPARISH	A36 EAST TO 30 MPH WHITEPARISH	SURFACE TREATMENT
976166	A30	SOUT_23_0015	A30 - TWO MILE HILL LAVERSTOCK PHASE 1	A30/A338 RBT TO C287 OLD MALTHOUSE LANE	SURFACE TREATMENT
976389	A354	SOUT_26_0001	A354 - BLANDFORD RD (ROCKBOURNE RD N TO 50 MPH) COOMBE BISSETT	BLANDFORD RD (ROCKBOURNE RD N TO 50 MPH) COOMBE BISSETT	SURFACE TREATMENT
976302	A343	SOUT_26_0005	A343 - A30 TO COUNTY BOUNDARY	A30 TO COUNTY BOUNDARY	SURFACE TREATMENT
976871	C335	SOUT_26_0007	MILL LANE EAST WINTERSLOW	C330 (GUNVILLE HILL) NORTH TO EAST WINTERSLOW	SURFACE TREATMENT
979271	C12	SOUT_26_0008	C12 - C328 ODSTOCK TO UC NUNTON DROVE	C328 ODSTOCK TO UC NUNTON DROVE	SURFACE TREATMENT
976864	C327	SOUT_26_0004	VICARAGE ROAD AND CHURCH HILL (LOVER)	SCHOOL ROAD (BESOMERS DROVE NORTHEAST TO CHURCH HI	SURFACE TREATMENT
979078	C12	SOUT_25_0007	C12 - C320 STRATFORD TONY TO 40 MPH COOMBE BISSETT	C320 STRATFORD TONY TO 40 MPH COOMBE BISSETT	SURFACE TREATMENT
976547	B3080	SOUT_FF_2202	B3080 - GRAVEL CLOSE TO C336 (DOWNTON)	GRAVEL CLOSE TO C336 (DOWNTON)	SURFACE TREATMENT

Note where roads are being surface dressed they will be pre patched in the previous year

**MICRO ASPHALT**

ID	Road Number	Lifecycle Number	General Description	Extents	Treatment
979031	UC251702	SOUT_23_0013	UC WHITEHORN DRIVE, LANGFORD	WHITEHORN DRIVE (NORTH OFF C319) LANDFORD	MICRO ASPHALT
979032	UC251701	SOUT_23_0014	UC OAKLEIGH DRIVE, LANGFORD	OAKLEIGH DRIVE (NORTH OFF C319 LANDFORD)	MICRO ASPHALT
979169	UC192004	SOUT_24_0008	UC VALE ROAD, MORGAN'S VALE, REDLYNCH	VALE ROAD (PRIMROSE LANE SE TO B3080) MORGANS VALE	MICRO ASPHALT
979173	UC153004	SOUT_24_0012	UC DUCK LANE.THE AVENUE, LAVERSTOCK	DUCK LANE (THE GREEN SOUTH TO DOWN VIEW RD) LAVERSTOCK	MICRO ASPHALT
979174	UC233304	SOUT_24_0013	UC WOODLAND DRIVE, WINTERSLOW	WOODLAND DRIVE (SOUTH OFF C330) MIDDLE WINTERSLOW	MICRO ASPHALT
979274	UC183509	SOUT_25_0008	ELLIOTT GREEN WINTERBOURNE GUNNER	ELLIOTT GREEN WINTERBOURNE GUNNER	MICRO ASPHALT
979276	UC203801	SOUT_25_0009	BOURNE VIEW (BOSCOMBE)	BOURNE VIEW (BOSCOMBE)	MICRO ASPHALT

**SPECIALIST CONTRACTOR**

ID	Road Number	Lifecycle Number	General Description	Extents	Treatment
979166	UC152903	SOUT_22_0004	UC GLENDALE CRESCENT, MILFORD	GLENDALE CRESCENT (NORTH TO SOUTH) LAVERSTOCK	SPECIALIST CONTRACTOR
976165	A30	SALI_22_0004	A30 - HAMPTON PARK RBT TO ST THOMAS BRIDGE RBT	NORTH EXIT HAMPTON PARK RBT TO A30/A338 ROUNDABOUT	SPECIALIST CONTRACTOR
979299	UC153016	SOUT_23_0018	WILLIAM CLOSE (OFF RIVERSIDE ROAD) LAVERSTOCK	WILLIAM CLOSE (OFF RIVERSIDE ROAD) LAVERSTOCK	SPECIALIST CONTRACTOR
979170	UC272301	SOUT_24_0009	UC BUNNY LANE, WHITEPARISH	BUNNY LANE (BOUNDARY NORTH TO ROWDENS FARM) WHITEPARISH	SPECIALIST CONTRACTOR

**UNDER REVIEW**

ID	Road Number	Lifecycle Number	General Description	Extents	Treatment
976861	C323	SOUT_26_0007	C323 - C324 EAST AND NORTH TO COUNTY BOUNDARY (WEST DEAN)	C324 EAST AND NORTH TO COUNTY BOUNDARY (WEST DEAN)	UNDER REVIEW

DRAFT

## SURFACING AND CARRIAGEWAY REPAIRS

### C56 PORTWAY, OLD SARUM FROM A345 BEEHIVE ROUNDABOUT TO PORTWAY ROUNDABOUT SURFACING



### C336 - TUNNEL HILL LIGHTS LANE 30 MPH TO FOLLY LANE (ALDERBURY) SURFACING





**CROCKFORD ROAD WEST GRIMSTEAD SURFACING**



**A338 JUNCTION BROKEN CROSS TO LAVERSTOCK CARRIAGEWAY REPAIRS**



**CHURCH ROAD FARLEY SURFACING**



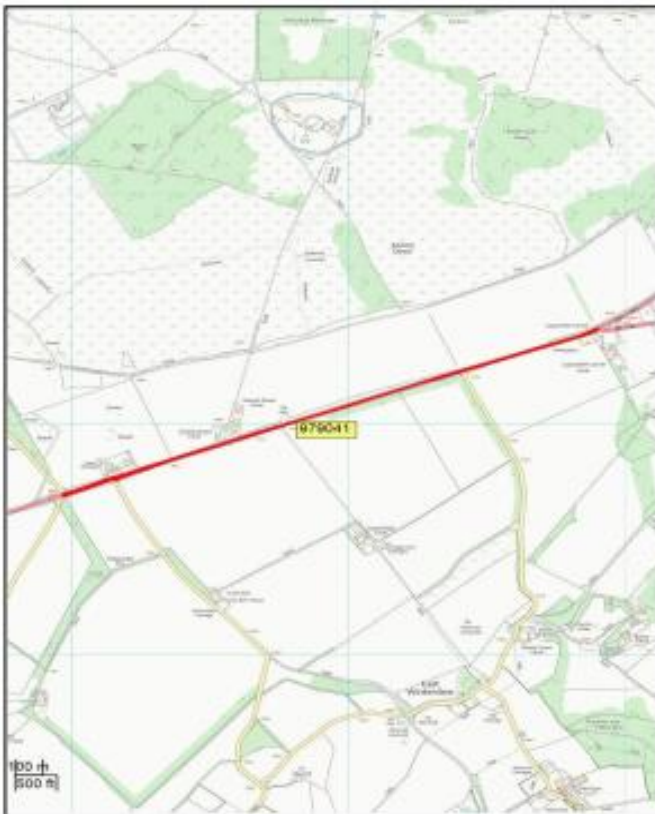
**HOMINGTON ROAD COOMBE BISSETT CARRIAGEWAY REPAIRS**



**BUTTER FURLONG ROAD SURFACING**



**A30 - THE PHEASANT HOTEL TO JUNC A30/A343 SURFACING**



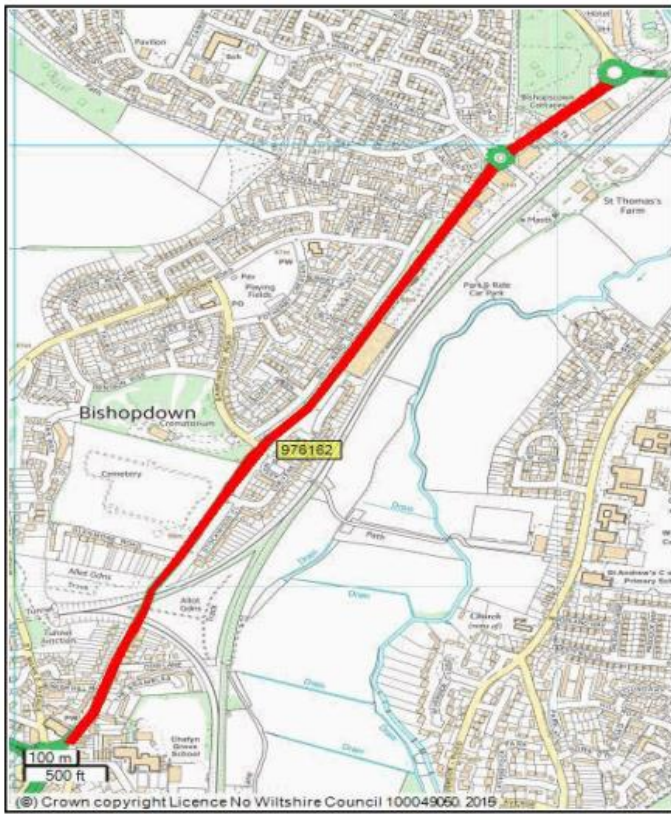
**DOWNTON ROAD PH 2 SURFACING**



**WINTERSLOW FIRS JUNCTION AREA SURFACING**



**WEeping CROSS RBT TO BISHOPDOWN RBT SURFACING**



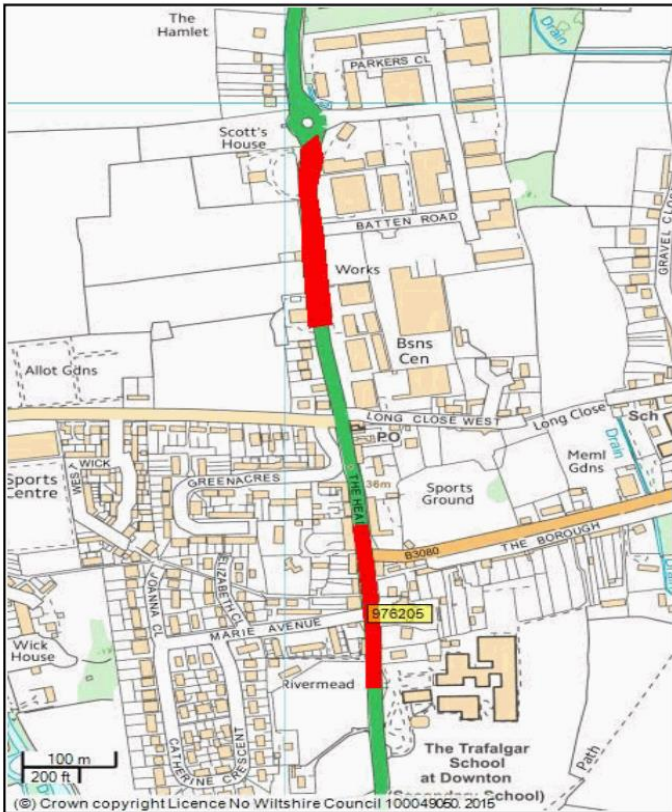
**EYRES DRIVE ALDERBURY PLUS 2ND SPUR SURFACING**



**OLD ROAD ALDERBURY CARRIAGEWAY REPAIRS**



**A338 SALISBURY ROAD AND THE HEADLANDS CARRIAGEWAY REPAIRS**



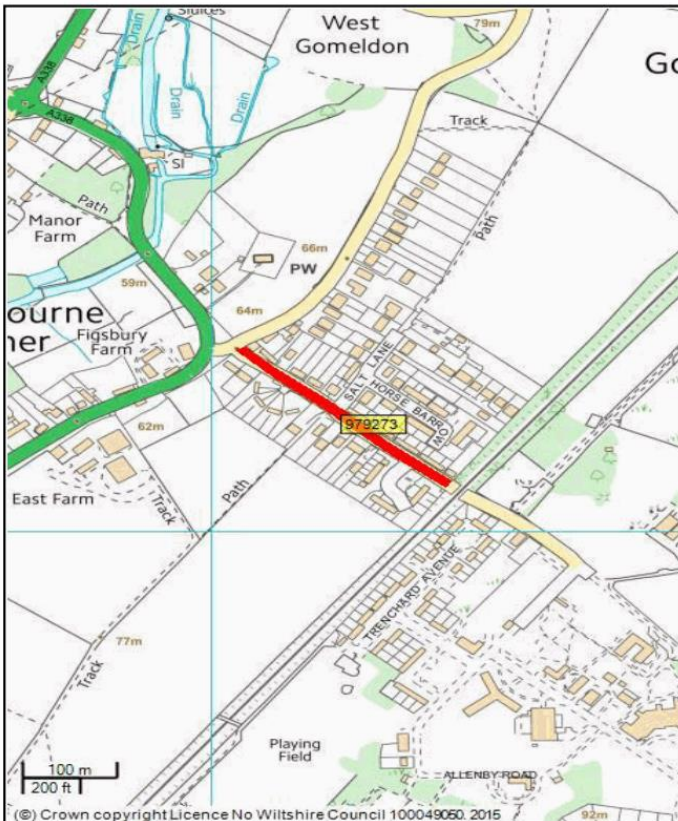
**MILES LANE (ASHMORE LANE SE TO A27) WHITEPARISH**

**CARRIAGEWAY REPAIRS**

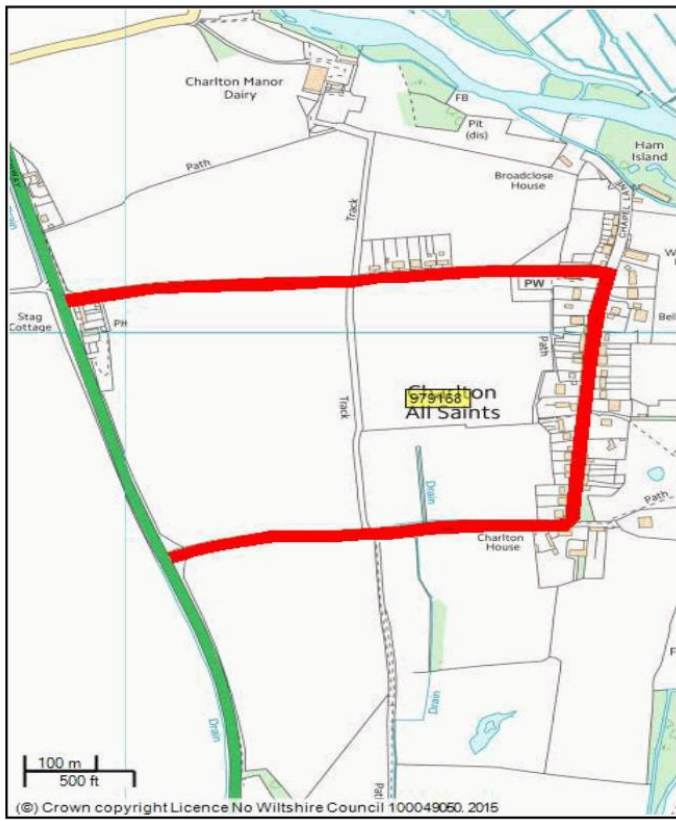


**THORNEYDOWN ROAD WINTERBOURNE GUNNER**

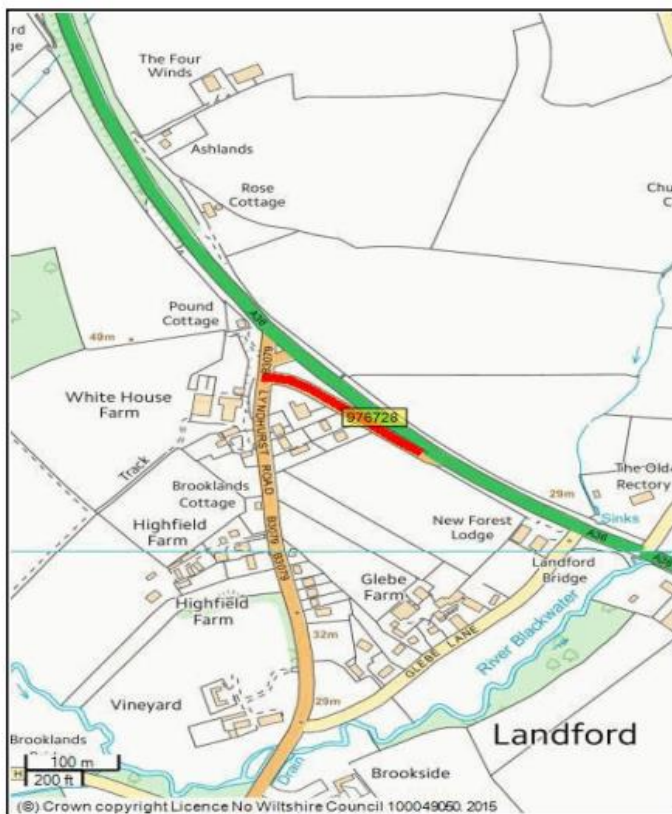
**SURFACING**



**UC CHARLTON LOOP ROAD OFF A338, DOWNTON – CARRIAGEWAY REPAIRS**



**B3079 - A36 (TRUNK ROAD) TO B3079 (2ND SLIP) - SURFACING**





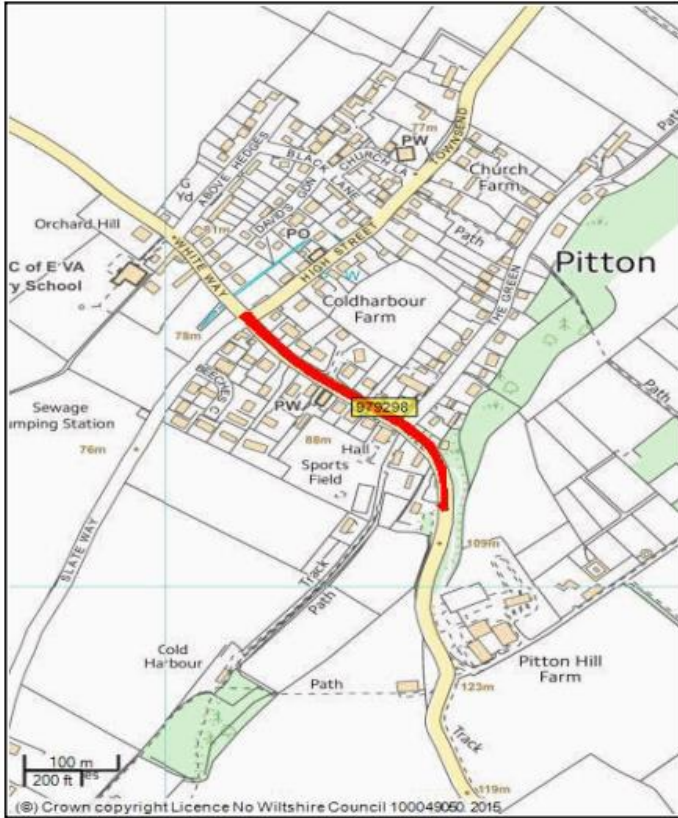
**THE GREEN (ASHMORE LANE SE A27) WHITEPARISH – SURFACING**



**C324 - CROCKFORD RD EAST TO CHURCH LN (WEST GRIMSTEAD) – CARRIAGEWAY REPAIRS**



**C321 - 30 MPH NORTHWEST TO 30 MPH PITTON – SURFACING**



## SURFACE TREATMENT

### C321 PITTON ROAD SURFACE DRESSING



### PINCROFT LANE WINTERSLOW SURFACE DRESSING



**GRIMSTEAD ROAD SURFACE DRESSING**



**BEN LANE SURFACE DRESSING**



**GOGGS LANE, REDLYNCH SURFACE DRESSING**



**POPES DRIVE / CLARENDON ROAD SURFACE DRESSING**



**TWO MILE HILL LAVERSTOCK PHASE 1 SURFACE DRESSING**



**C12 - C12 Y JUNCTION SOUTH TO UC TO NUNTON DROVE SURFACE DRESSING**



**C319 NEW ROAD LANDFORD SURFACE DRESSING**



**THE ROW/LANGFORD LANE REDLYNCH SURFACE DRESSING**



**A338 COUNTY BOUNDARY TO 30 MPH DOWNTON SURFACE DRESSING**



**B3079 BROOMHILL AND LYNDHURST ROAD SURFACE DRESSING**





**A27 BRICKWORTH ROAD, WHITEPARISH SURFACE TREATMENT**



**TWO MILE HILL LAVERSTOCK PHASE 2 SURFACE DRESSING**



**A354 - BLANDFORD RD (ROCKBOURNE RD N TO 50 MPH) COOMBE BISSETT SURFACE DRESSING**



**A343 A30 TO COUNTY BOUNDARY SURFACE DRESSING**



**MILL LANE, EAST WINTERSLOW SURFACE DRESSING**



**C12 - C328 ODSTOCK TO UC NUNTON DROVE SURFACE DRESSING**



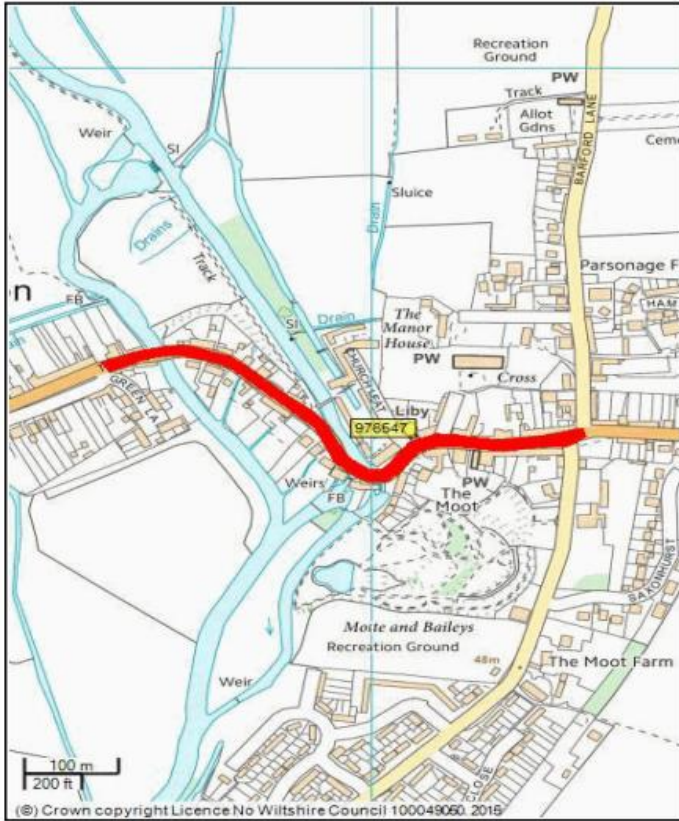
**VICARAGE ROAD AND CHURCH HILL (LOVER) SURFACE DRESSING**



**C320 STRATFORD TONY TO 40 MPH COOMBE BISSETT SURFACE DRESSING**



**GRAVEL CLOSE TO C336 (DOWNTON) SURFACE DRESSING**



## MICRO ASPHALT

### WHITEHORN DRIVE LANDFORD MICRO ASPHALT



### OAKLEIGH DRIVE LANDFORD MICRO ASPHALT



**VALE ROAD REDLYNCH MICRO ASPHALT**



**DUCK LANE / THE AVENUE LAVERSTOCK MICRO ASPHALT**



**WOODLAND DRIVE WINTERSLOW MICRO ASPHALT**

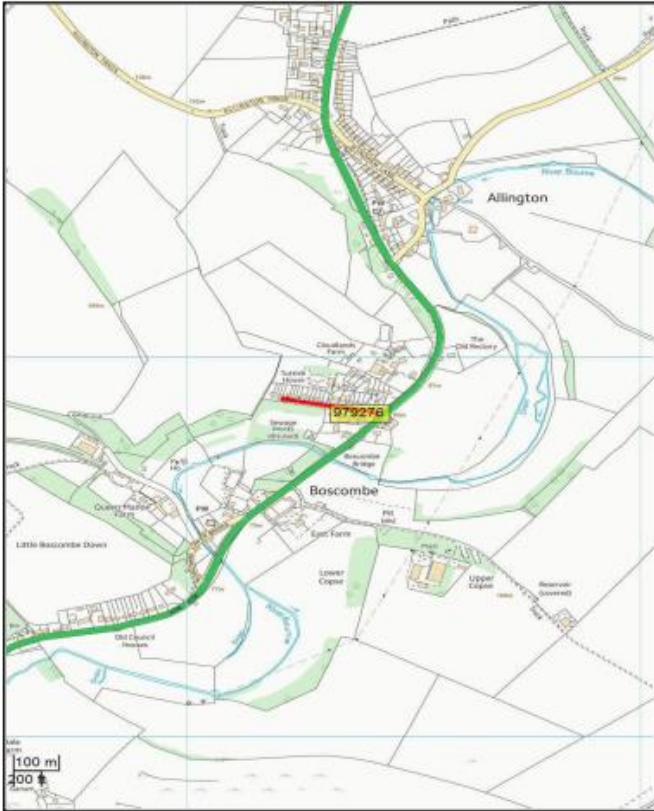


**ELLIOTT GREEN WINTERBOURNE GUNNER MICRO ASPHALT**





**BOURNE VIEW BOSCOMBE MICRO ASPHALT**

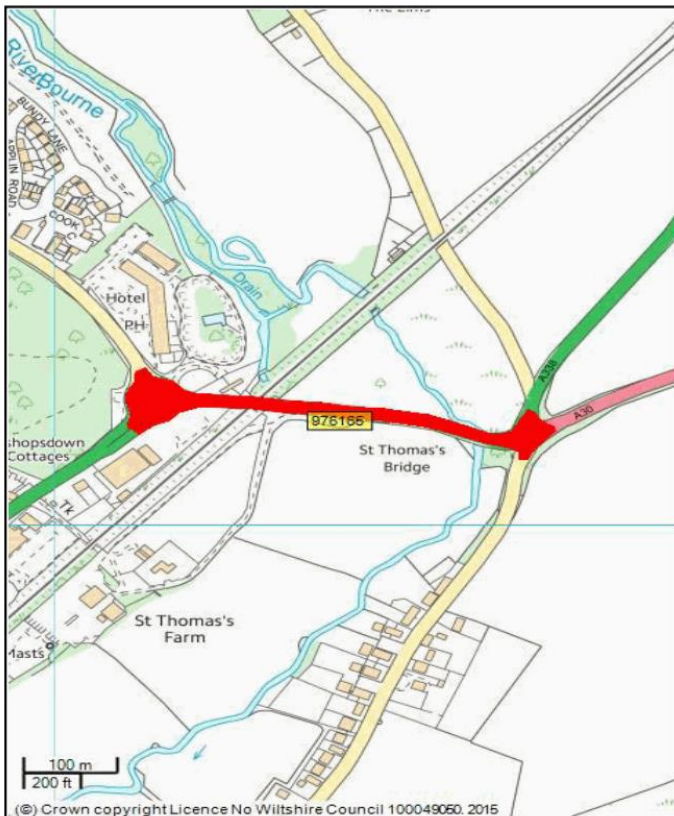


## SPECIALIST CONTRACTOR

### GLENDALE CRESCENT SPECIALIST CONTRACTOR



### A30 - HAMPTON PARK RBT TO ST THOMAS BRIDGE RBT SPECIALIST CONTRACTOR



**WILLIAM CLOSE LAVERSTOCK**

**SPECIALIST CONTRACTOR**

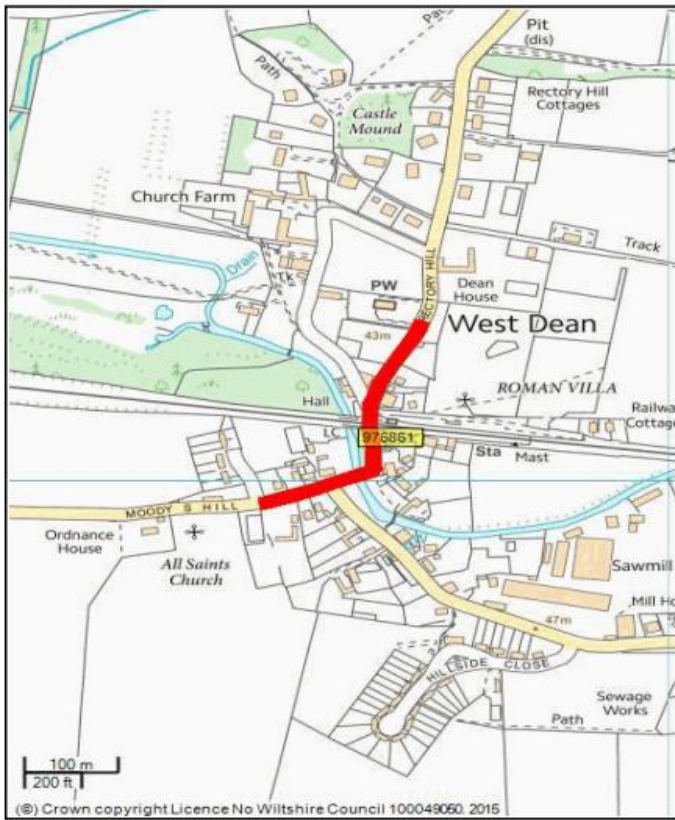


**BUNNY LANE WHITEPARISH SPECIALIST CONTRACTOR**



**UNDER REVIEW**

**C323 - C324 EAST AND NORTH TO COUNTY BOUNDARY (WEST DEAN) – UNDER REVIEW**



© Crown copyright Licence No Wiltshire Council 100049050. 2015